

Canoe & Kayak Barn

The Barn is at the Pomona Club in Spring Valley, NY. AMC's Canoe & Kayak Committee (CKC) of the New York-North Jersey Chapter stores most of its canoeing, kayaking, and group camping equipment. If you need to rent a boat from the CKC, this is usually where you will get it. Ask the trip leader for the combination to the padlock. The leader may also ask you to pick up other equipment needed for the trip, such as cook kits or a tarp. Take only the equipment you have been asked to get, since other equipment may be required for another trip.

The Barn is located near exit twelve of the Palisades Parkway. The barn is just 42 miles / ~1 hour from Times Square, NYC.

The Barn is nearby:

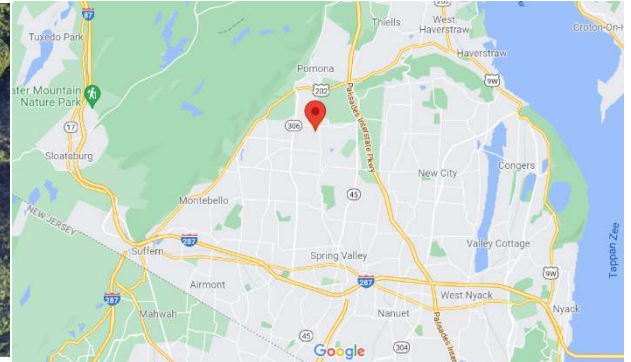

[6 Farm Ln, Suffern, NY 10901](#)

GPS Coordinates:

41°09'54.8"N

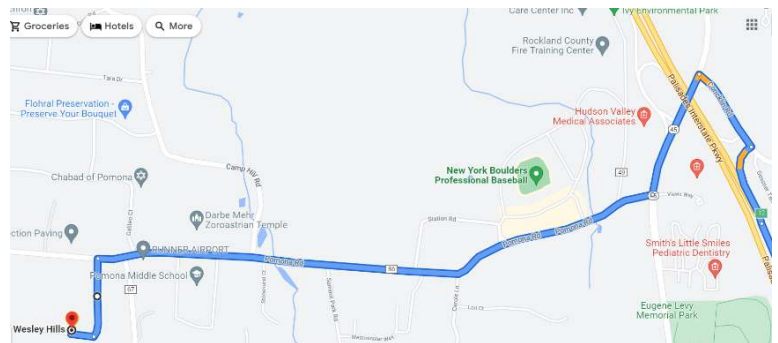
74°03'24.9"W

41.165213, -74.056917




FROM NYC OR POINTS EAST:

- From Palisades Interstate Parkway:
 - North to Exit 12 (for Rt. 45). At the end of the exit ramp, turn left onto Concklin Road. Then go ¼ mile to the traffic light at Route 45 South, turn left.
 - South to Exit 12 (for Rt. 45/ New Hempstead/Spring Valley). At the end of the exit ramp, turn right onto Rt. 45 South



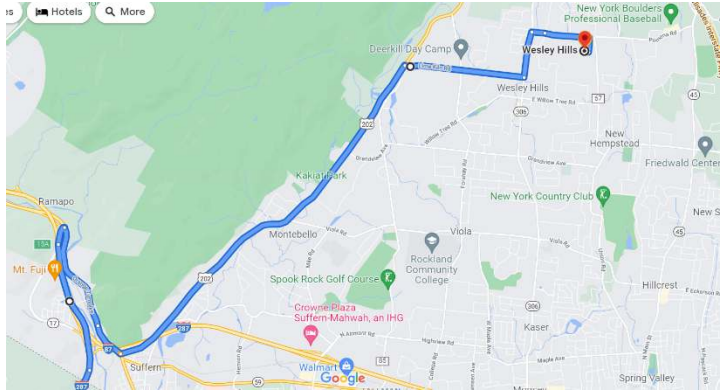
- Go a ¼ mile south to Pomona Road. (County Route 86); Turn right.
- Go 1 ¼ Miles to turn left on to East Lane, a private road flanked by two stone pillars. East Lane is a short distance after McNamara Road (Rt. 67)

- Go one block, turn right onto Farm Lane.
- You will see the Barn on your right and the trailers parked on your left. Look downhill for a large sliding door for the AMC basement level.



FROM NJ OR POINTS WEST OR SOUTH:

- Take I-287 North to the NY Thruway to Exit 15A, the last exit before toll. Keep right onto State Route 59 South towards Hillburn/Suffern.
- Follow County Route 59 South 1 ½ miles to the first traffic light (which is in Suffern). Turn left onto Route 202 North
- Go 4.6 miles on State Route 202 North
- Turn right on Lime Kiln Road (County Route 84).
- Continue ½ mile to the stoplight at State Route 306. Turn left onto State Route 306 North.
- Go on ½ mile on State Rt. 306 North to New Pomona Rd. (County Route 86).
- Turn right on New Pomona Road.
- Go 6/10 mile on New Pomana Road. Turn right onto a private road flanked by two stone pillars (East Lane). If you see McNamara Road (County Rt 67), you have gone too far (but not to worry, turn around and follow the above directions – From points East).
- Go one block (less than ¼ mile) to turn right onto Farm Lane.
- On Farm Lane, you will see the Barn on your right and the trailers parked on your left. Look downhill for a large barn siding door for the AMC basement level.



FROM NY STATE OR POINTS NORTH:

- From southbound on the New York Thruway, exit at Exit 15A for Suffern. Then follow the signs for Suffern onto State Route 59 South. At the traffic light in Suffern, turn left onto State Route 202 North. Proceed as above from Suffern.
- If southbound on State Route 17, watch for a stoplight and sign for Suffern and County Route 59 South. Follow the signs for Suffern onto County Route 59 South.

TRAILER HAULERS: YOU CANNOT DRIVE ON THE PALISADES INTERSTATE PARKWAY.

Coming from the East on I-287-

- Take Exit 14B (Airmont Road).
- Turn right onto N. Airmont Road. Go 8/10 Mile
- Left onto Spook Rock Rd. Go 3 Miles
- Right onto Lime Kiln Rd. Go 1.3 Miles
- Then follow directions above.